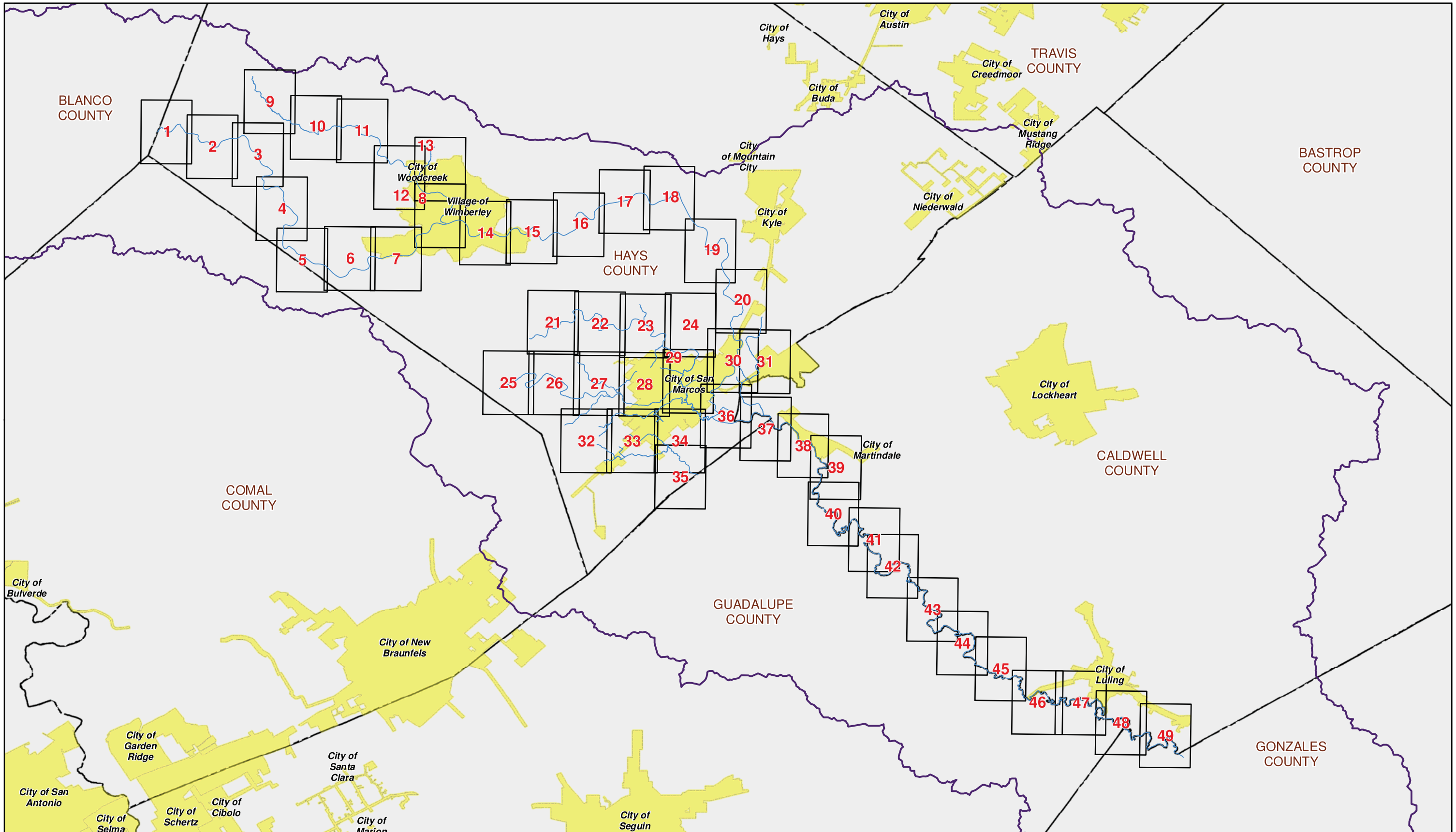

Changes Since Last FIRM
Floodplain and Floodway Maps
DRAFT
San Marcos Watershed, TX
Blanco, Caldwell, Comal, Gonzales, Guadalupe and Hays Counties
(HUC 8 - 12100203)

Index

Date: 5/5/2016

Projection: NAD_1983_StatePlane_Texas_Central_FIPS_4203_Feet
Horizontal Datum: NAD83
Vertical Datum: NAVD 88
Unit: US Feet

1 in = 2 miles

0 6,000 12,000 24,000 Feet

0 1 2 4 Miles

Legend

- Streamlines
- Community Political Boundaries
- County Political Boundaries
- Watershed Boundary (HUC8)

FEMA

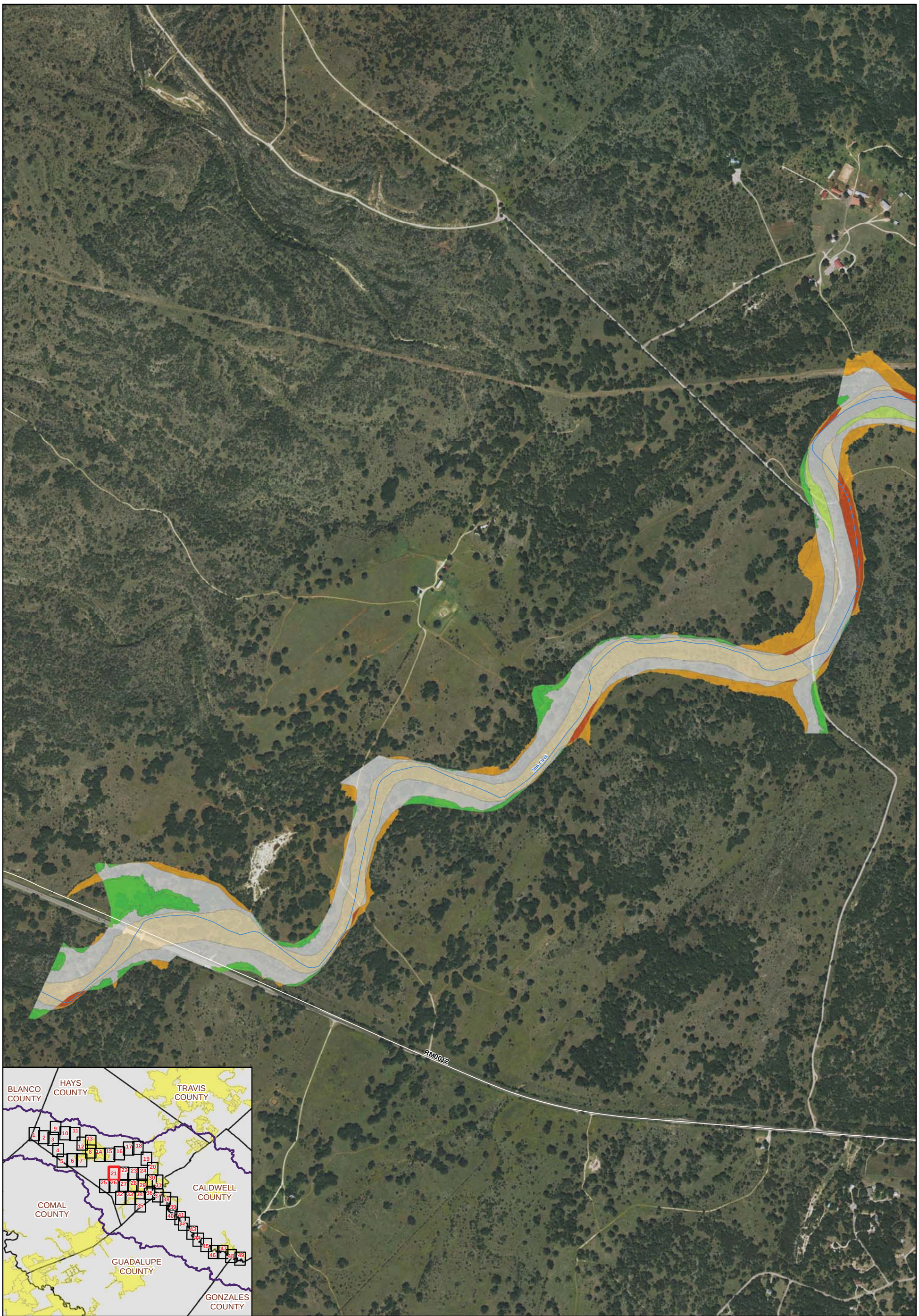

Changes Since Last FIRM Floodplain and Floodway Maps DRAFT

San Marcos Watershed, TX
Blanco, Caldwell, Comal, Gonzales, Guadalupe and Hays Counties
(HUC 8 - 12100203)

Date: 6/14/2016

Projection: NAD_1983_StatePlane_Texas_Central_FIPS_4203_Feet
Horizontal Datum: NAD83
Vertical Datum: NAVD 88
Unit: US Feet
Imagery: NAIP 2014

1 inch = 500 feet

0 250 500 1,000 1,500 Feet

0 0.15 0.3 Miles

FEMA

Legend

- Streamlines
- Community Political Boundaries
- County Political Boundaries
- Watershed Boundary (HUC8)

CSLF

- Increase SFHA, Increase FW
- Decrease SFHA, Decrease FW
- Decrease SFHA, No Change FW
- Increase SFHA, No Change FW
- No Change SFHA, Decrease FW
- No Change SFHA, Increase FW
- No Change SFHA, No Change FW

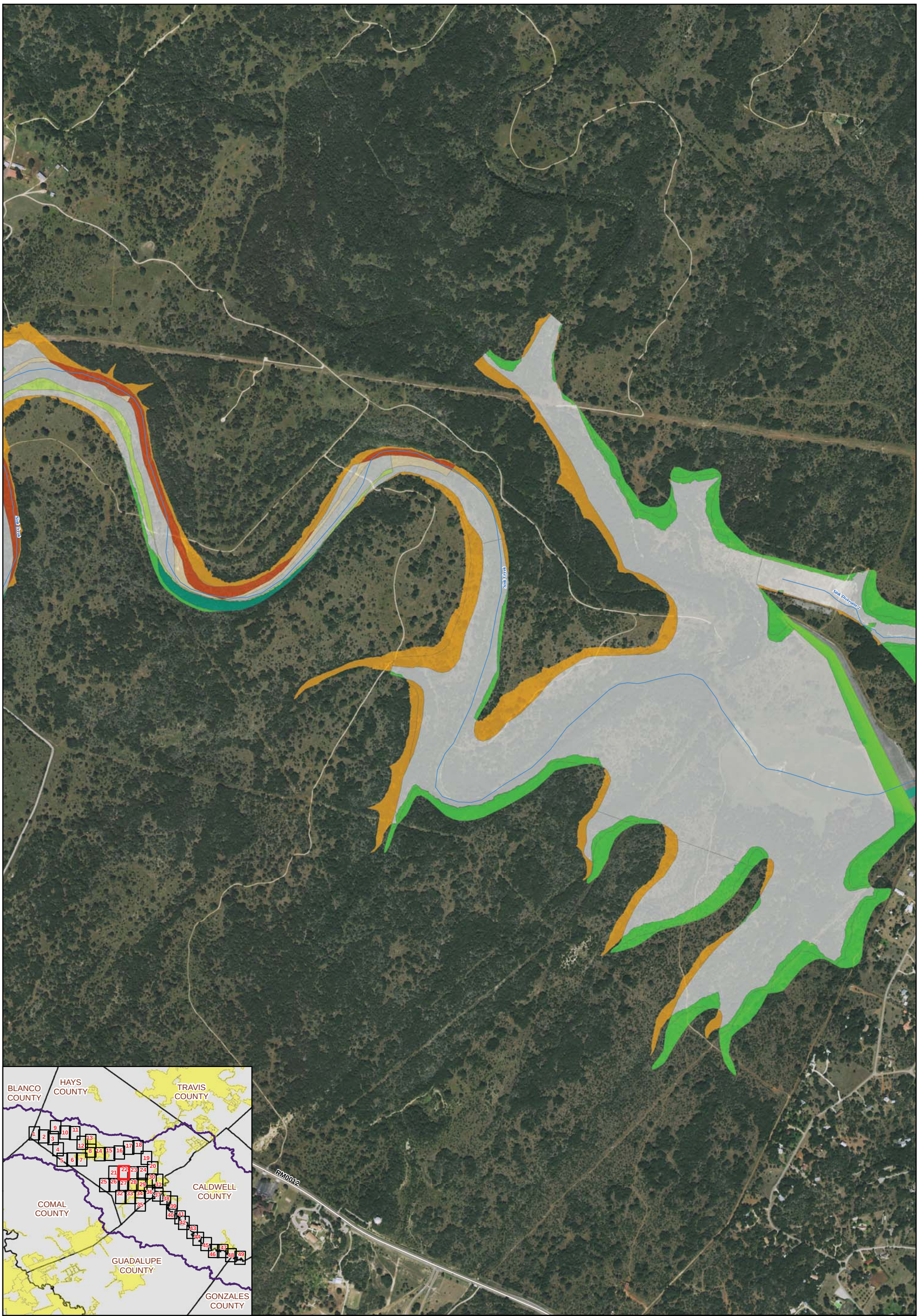

Changes Since Last FIRM Floodplain and Floodway Maps DRAFT

San Marcos Watershed, TX
Blanco, Caldwell, Comal, Gonzales, Guadalupe and Hays Counties
(HUC 8 - 12100203)

Date: 6/14/2016

Projection: NAD_1983_StatePlane_Texas_Central_FIPS_4203_Feet
Horizontal Datum: NAD83
Vertical Datum: NAVD 88
Unit: US Feet
Imagery: NAIP 2014

1 inch = 500 feet

0 250 500 1,000 1,500 Feet

0 0.15 0.3 Miles

FEMA

Legend

- Streamlines
- Community Political Boundaries
- County Political Boundaries
- Watershed Boundary (HUC8)

CSLF

- Increase SFHA, Increase FW
- Decrease SFHA, Decrease FW
- Decrease SFHA, No Change FW
- Increase SFHA, No Change FW
- No Change SFHA, Decrease FW
- No Change SFHA, Increase FW
- No Change SFHA, No Change FW

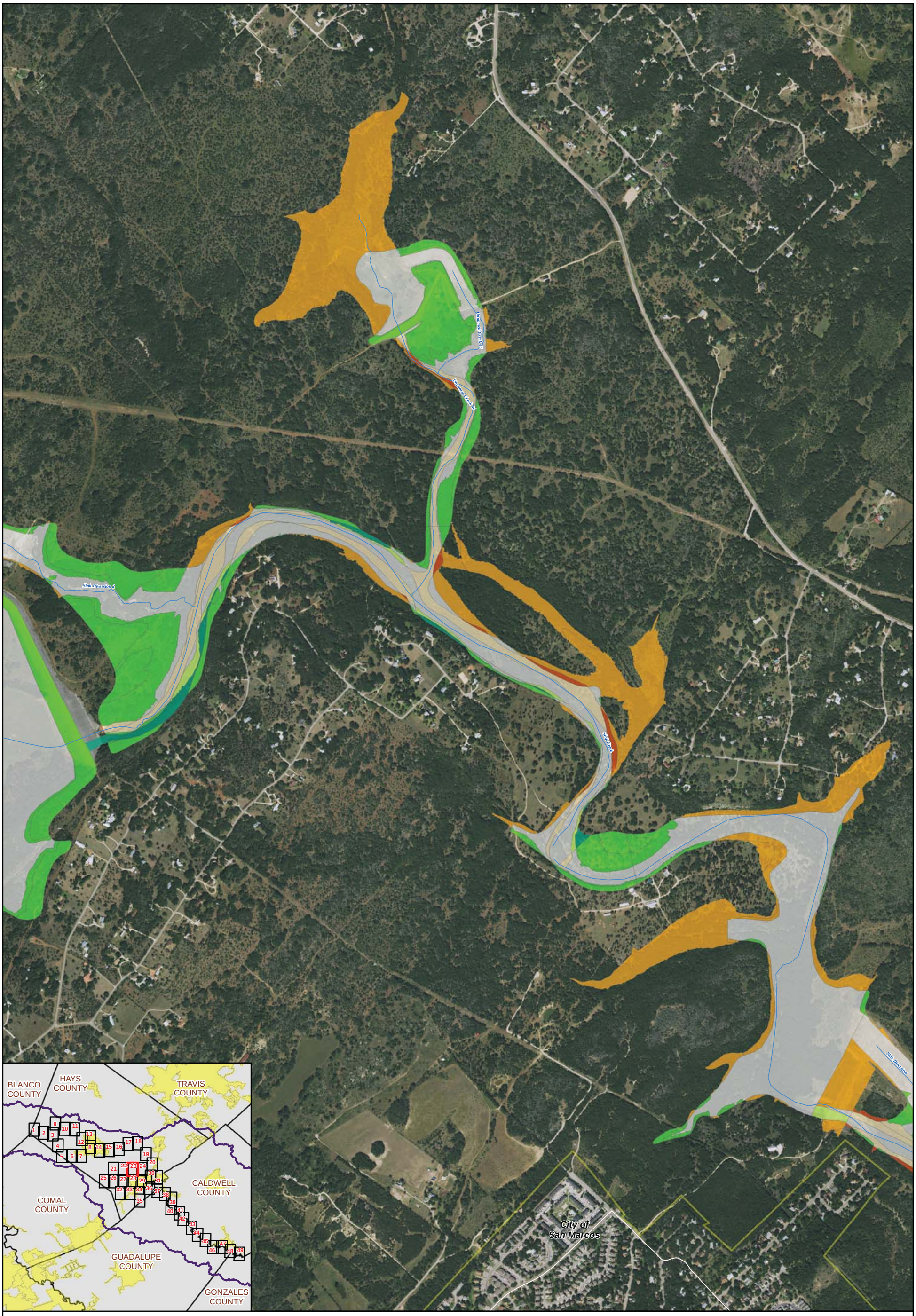

Changes Since Last FIRM Floodplain and Floodway Maps DRAFT

San Marcos Watershed, TX
Blanco, Caldwell, Comal, Gonzales, Guadalupe and Hays Counties
(HUC 8 - 12100203)

Date: 6/14/2016

Projection: NAD_1983_StatePlane_Texas_Central_FIPS_4203_Feet
Horizontal Datum: NAD83
Vertical Datum: NAVD 88
Unit: US Feet
Imagery: NAIP 2014

1 inch = 500 feet

0 250 500 1,000 1,500 Feet

0 0.15 0.3 Miles

FEMA

Legend

- Streamlines
- Community Political Boundaries
- County Political Boundaries
- Watershed Boundary (HUC8)

CSLF

- Increase SFHA, Increase FW
- Decrease SFHA, Decrease FW
- Decrease SFHA, No Change FW
- Increase SFHA, No Change FW
- No Change SFHA, Decrease FW
- No Change SFHA, Increase FW
- No Change SFHA, No Change FW

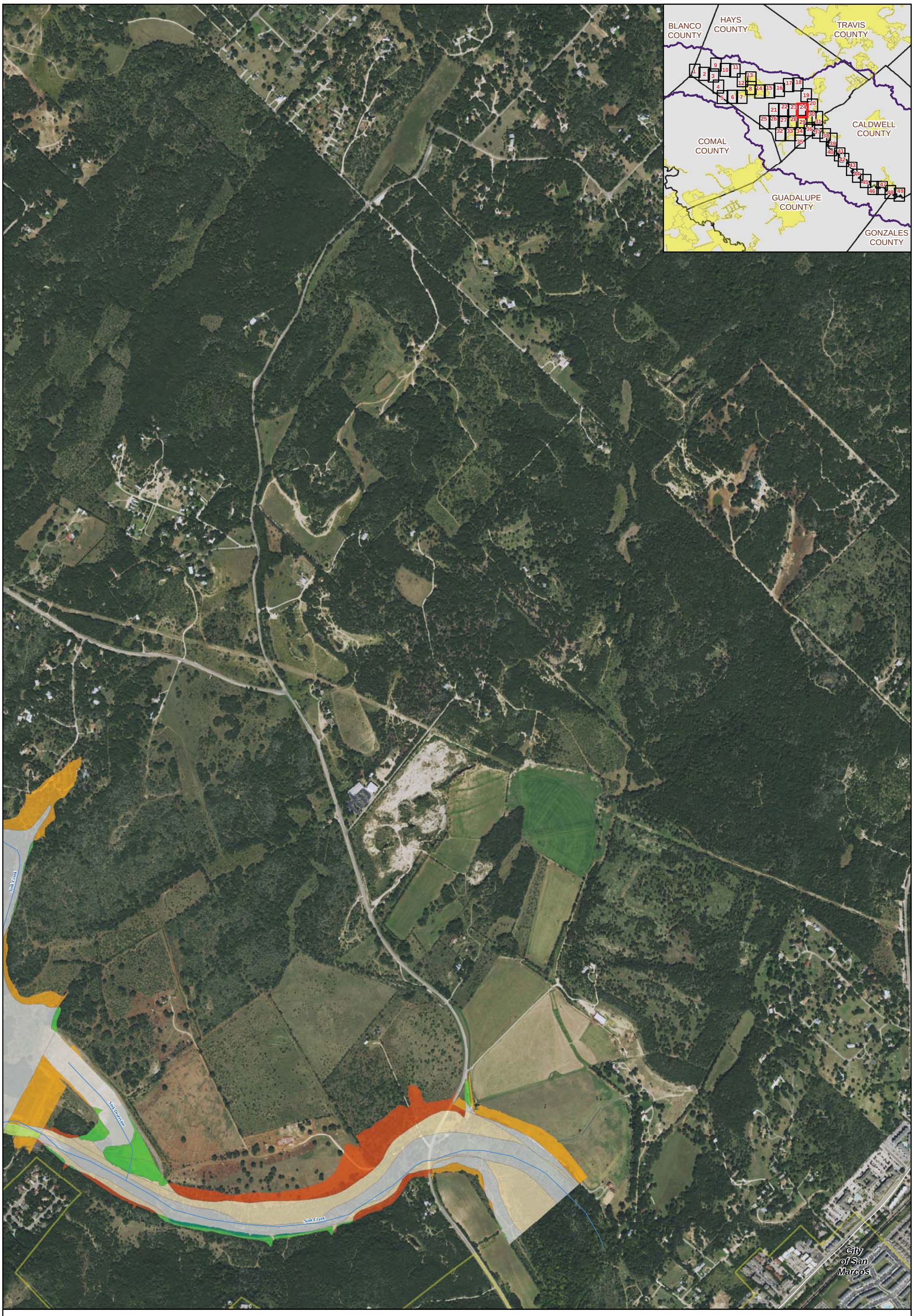

Changes Since Last FIRM Floodplain and Floodway Maps DRAFT

San Marcos Watershed, TX
Blanco, Caldwell, Comal, Gonzales, Guadalupe and Hays Counties
(HUC 8 - 12100203)

Date: 6/14/2016

Projection: NAD_1983_StatePlane_Texas_Central_FIPS_4203_Feet
Horizontal Datum: NAD83
Vertical Datum: NAVD 88
Unit: US Feet
Imagery: NAIP 2014

1 inch = 500 feet

0 250 500 1,000 1,500 Feet

0 0.15 0.3 Miles

FEMA

Legend

- Streamlines
- Community Political Boundaries
- County Political Boundaries
- Watershed Boundary (HUC8)

CSLF

- Increase SFHA, Increase FW
- Decrease SFHA, Decrease FW
- Decrease SFHA, No Change FW
- Increase SFHA, No Change FW
- No Change SFHA, Decrease FW
- No Change SFHA, Increase FW
- No Change SFHA, No Change FW

Changes Since Last FIRM Floodplain and Floodway Maps DRAFT

San Marcos Watershed, TX
Blanco, Caldwell, Comal, Gonzales, Guadalupe and Hays Counties
(HUC 8 - 12100203)

25 of 49

Date: 6/14/2016

Projection: NAD_1983_StatePlane_Texas_Central_FIPS_4203_Feet
Horizontal Datum: NAD83
Vertical Datum: NAVD 88
Unit: US Feet
Imagery: NAIP 2014

1 inch = 500 feet

0 250 500 1,000 1,500 Feet

0 0.15 0.3 Miles

FEMA

Legend

- Streamlines
- Community Political Boundaries
- County Political Boundaries
- Watershed Boundary (HUC8)

CSLF

- Increase SFHA, Increase FW
- Decrease SFHA, Decrease FW
- Decrease SFHA, No Change FW
- Increase SFHA, No Change FW
- No Change SFHA, Decrease FW
- No Change SFHA, Increase FW
- No Change SFHA, No Change FW

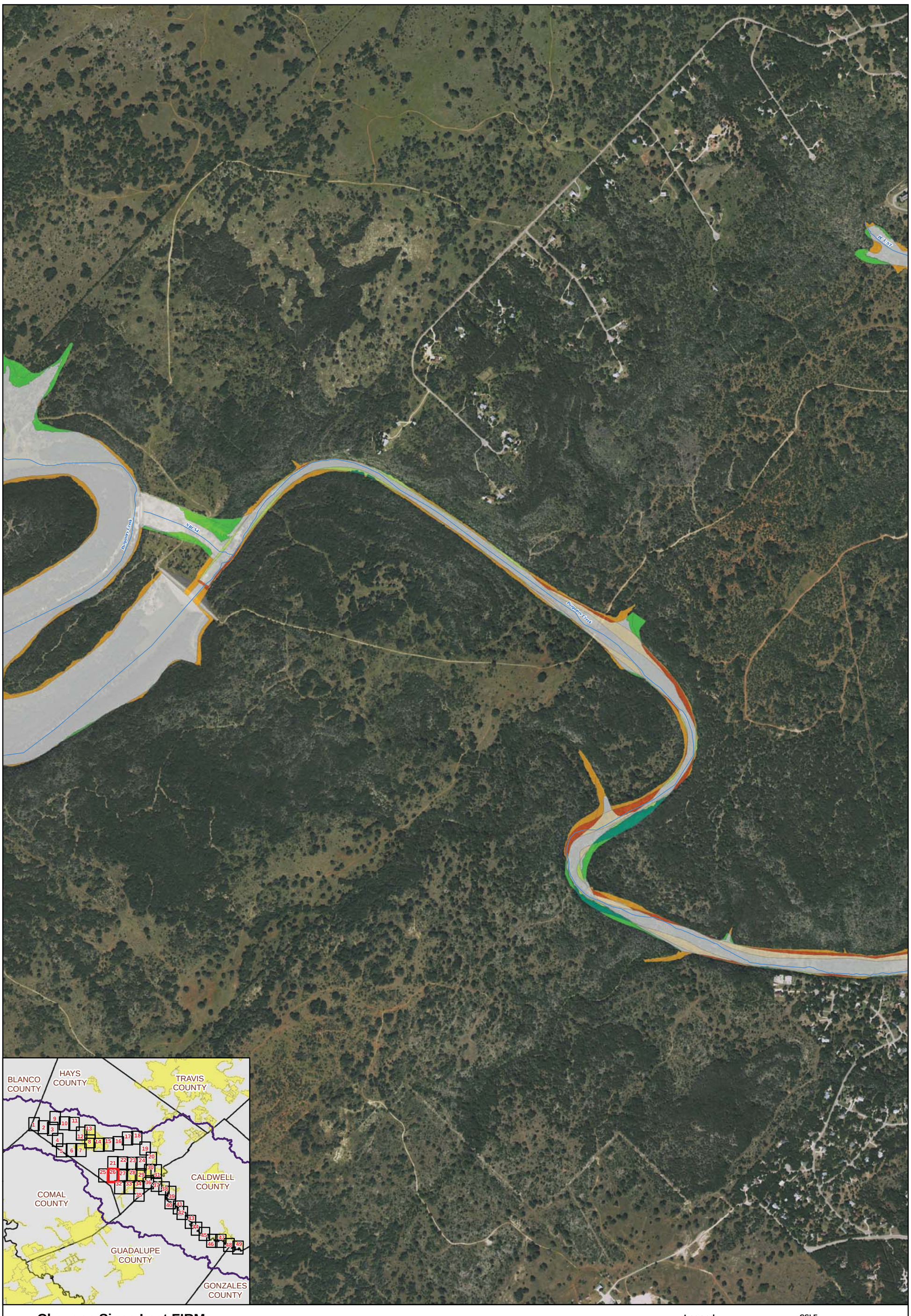

Changes Since Last FIRM Floodplain and Floodway Maps DRAFT

San Marcos Watershed, TX
Blanco, Caldwell, Comal, Gonzales, Guadalupe and Hays Counties
(HUC 8 - 12100203)

26 of 49

Date: 6/14/2016

Projection: NAD_1983_StatePlane_Texas_Central_FIPS_4203_Feet
Horizontal Datum: NAD83
Vertical Datum: NAVD 88
Unit: US Feet
Imagery: NAIP 2014

1 inch = 500 feet

0 250 500 1,000 1,500 Feet

0 0.15 0.3 Miles

FEMA

Legend

- Streamlines
- Community Political Boundaries
- County Political Boundaries
- Watershed Boundary (HUC8)

CSLF

- Increase SFHA, Increase FW
- Decrease SFHA, Decrease FW
- Decrease SFHA, No Change FW
- Increase SFHA, No Change FW
- No Change SFHA, Decrease FW
- No Change SFHA, Increase FW
- No Change SFHA, No Change FW

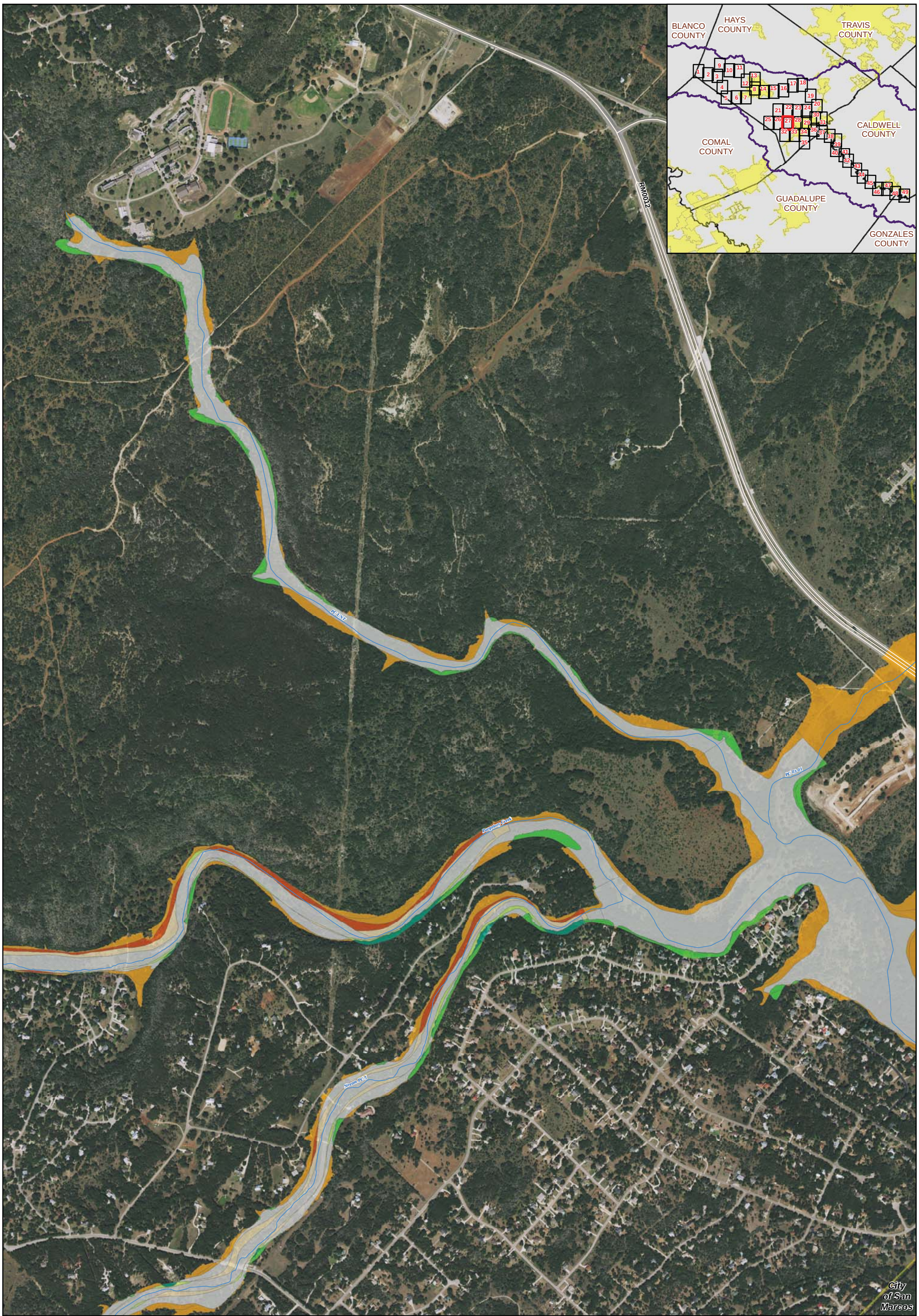

Changes Since Last FIRM Floodplain and Floodway Maps DRAFT

San Marcos Watershed, TX
Blanco, Caldwell, Comal, Gonzales, Guadalupe and Hays Counties
(HUC 8 - 12100203)

Date: 6/14/2016

Projection: NAD_1983_StatePlane_Texas_Central_FIPS_4203_Feet
Horizontal Datum: NAD83
Vertical Datum: NAVD 88
Unit: US Feet
Imagery: NAIP 2014

1 inch = 500 feet

0 250 500 1,000 1,500 Feet

0 0.15 0.3 Miles

FEMA

Legend

- Streamlines
- Community Political Boundaries
- County Political Boundaries
- Watershed Boundary (HUC8)

CSLF

- Increase SFHA, Increase FW
- Decrease SFHA, Decrease FW
- Decrease SFHA, No Change FW
- Increase SFHA, No Change FW
- No Change SFHA, Decrease FW
- No Change SFHA, Increase FW
- No Change SFHA, No Change FW

Changes Since Last FIRM Floodplain and Floodway Maps DRAFT

San Marcos Watershed, TX
Blanco, Caldwell, Comal, Gonzales, Guadalupe and Hays Counties
(HUC 8 - 12100203)

Date: 6/14/2016

Projection: NAD_1983_StatePlane_Texas_Central_FIPS_4203_Feet
Horizontal Datum: NAD83
Vertical Datum: NAVD 88
Unit: US Feet
Imagery: NAIP 2014

1 inch = 500 feet

0 250 500 1,000 1,500 Feet

0 0.15 0.3 Miles

FEMA

Legend

- Streamlines
- Community Political Boundaries
- County Political Boundaries
- Watershed Boundary (HUC8)

CSLF

- Increase SFHA, Increase FW
- Decrease SFHA, Decrease FW
- Decrease SFHA, No Change FW
- Increase SFHA, No Change FW
- No Change SFHA, Decrease FW
- No Change SFHA, Increase FW
- No Change SFHA, No Change FW

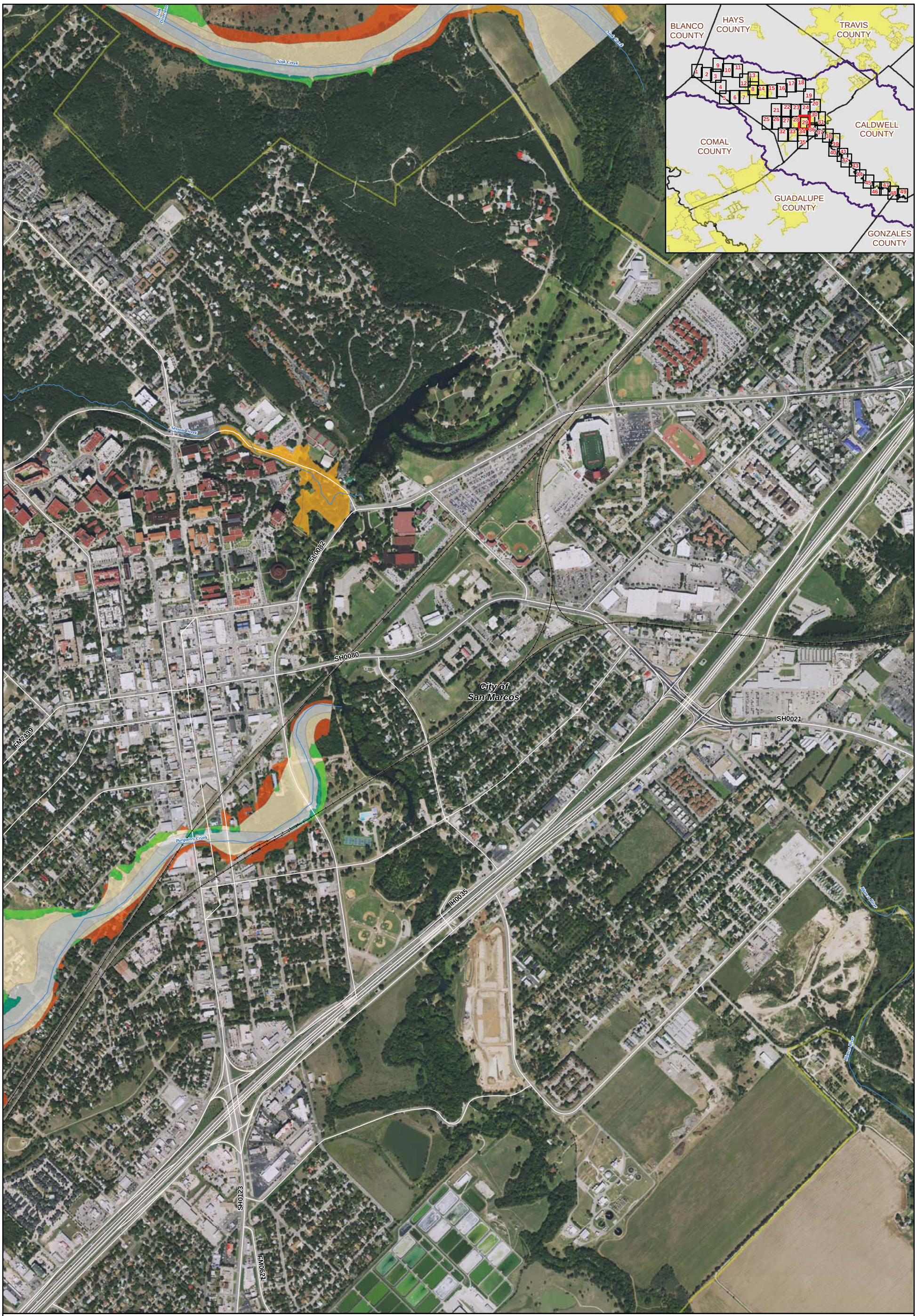

Changes Since Last FIRM Floodplain and Floodway Maps DRAFT

San Marcos Watershed, TX
Blanco, Caldwell, Comal, Gonzales, Guadalupe and Hays Counties
(HUC 8 - 12100203)

Date: 6/14/2016

Projection: NAD_1983_StatePlane_Texas_Central_FIPS_4203_Feet
Horizontal Datum: NAD83
Vertical Datum: NAVD 88
Unit: US Feet
Imagery: NAIP 2014

1 inch = 500 feet

0 250 500 1,000 1,500 Feet

0 0.15 0.3 Miles

FEMA

Legend

- Streamlines
- Community Political Boundaries
- County Political Boundaries
- Watershed Boundary (HUC8)

CSLF

- Increase SFHA, Increase FW
- Decrease SFHA, Decrease FW
- Decrease SFHA, No Change FW
- Increase SFHA, No Change FW
- No Change SFHA, Decrease FW
- No Change SFHA, Increase FW
- No Change SFHA, No Change FW

Changes Since Last FIRM Floodplain and Floodway Maps DRAFT

San Marcos Watershed, TX
Blanco, Caldwell, Comal, Gonzales, Guadalupe and Hays Counties
(HUC 8 - 12100203)

32 of 49

Date: 6/14/2016

Projection: NAD_1983_StatePlane_Texas_Central_FIPS_4203_Feet
Horizontal Datum: NAD83
Vertical Datum: NAVD 88
Unit: US Feet
Imagery: NAIP 2014

1 inch = 500 feet

0 250 500 1,000 1,500 Feet

0 0.15 0.3 Miles

FEMA

Legend

- Streamlines
- Community Political Boundaries
- County Political Boundaries
- Watershed Boundary (HUC8)

CSLF

- Increase SFHA, Increase FW
- Decrease SFHA, Decrease FW
- Decrease SFHA, No Change FW
- Increase SFHA, No Change FW
- No Change SFHA, Decrease FW
- No Change SFHA, Increase FW
- No Change SFHA, No Change FW

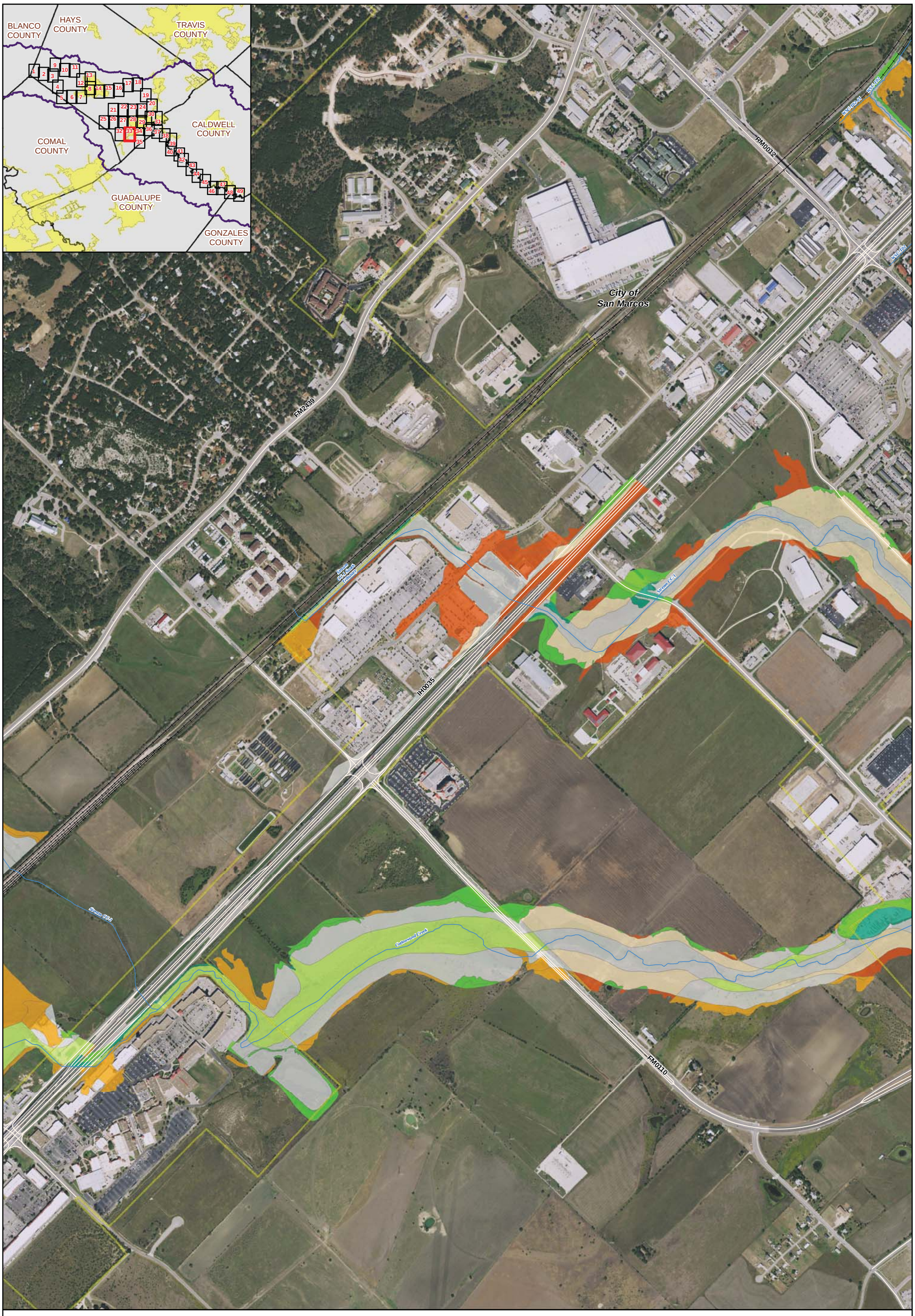

Changes Since Last FIRM Floodplain and Floodway Maps DRAFT

San Marcos Watershed, TX
Blanco, Caldwell, Comal, Gonzales, Guadalupe and Hays Counties
(HUC 8 - 12100203)

Date: 6/14/2016

Projection: NAD_1983_StatePlane_Texas_Central_FIPS_4203_Feet
Horizontal Datum: NAD83
Vertical Datum: NAVD 88
Unit: US Feet
Imagery: NAIP 2014

1 inch = 500 feet

0 250 500 1,000 1,500 Feet

0 0.15 0.3 Miles

FEMA

Legend

- Streamlines
- Community Political Boundaries
- County Political Boundaries
- Watershed Boundary (HUC8)

CSLF

- Increase SFHA, Increase FW
- Decrease SFHA, Decrease FW
- Decrease SFHA, No Change FW
- Increase SFHA, No Change FW
- No Change SFHA, Decrease FW
- No Change SFHA, Increase FW
- No Change SFHA, No Change FW

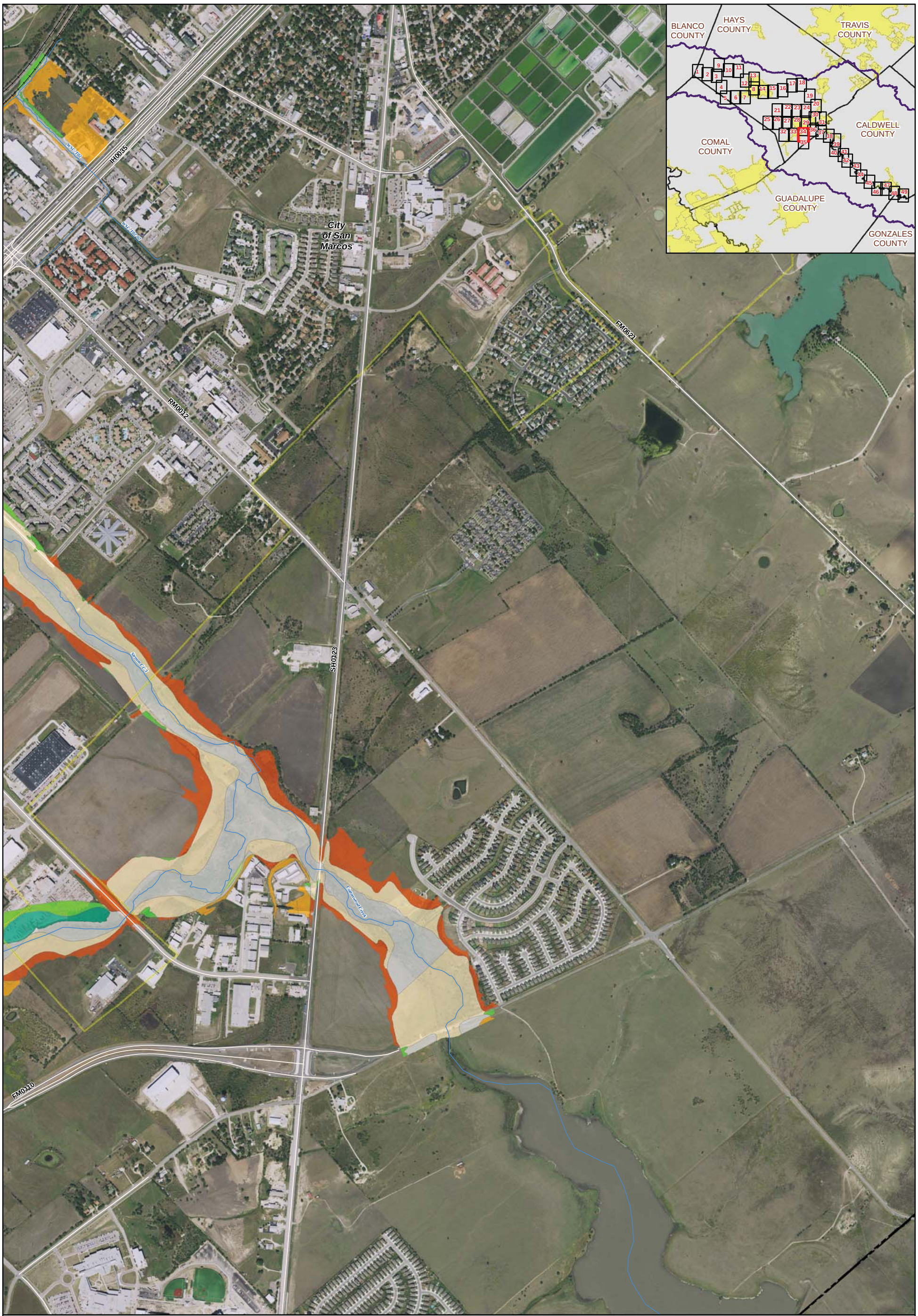

Changes Since Last FIRM Floodplain and Floodway Maps DRAFT

San Marcos Watershed, TX
Blanco, Caldwell, Comal, Gonzales, Guadalupe and Hays Counties
(HUC 8 - 12100203)

Date: 6/14/2016

Projection: NAD_1983_StatePlane_Texas_Central_FIPS_4203_Feet
Horizontal Datum: NAD83
Vertical Datum: NAVD 88
Unit: US Feet
Imagery: NAIP 2014

1 inch = 500 feet

0 250 500 1,000 1,500 Feet

0 0.15 0.3 Miles

FEMA

Legend

- Streamlines
- Community Political Boundaries
- County Political Boundaries
- Watershed Boundary (HUC8)

CSLF

- Increase SFHA, Increase FW
- Decrease SFHA, Decrease FW
- Decrease SFHA, No Change FW
- Increase SFHA, No Change FW
- No Change SFHA, Decrease FW
- No Change SFHA, Increase FW
- No Change SFHA, No Change FW