Map 1: Eligible Infrastructure Projects with LMI Overlay

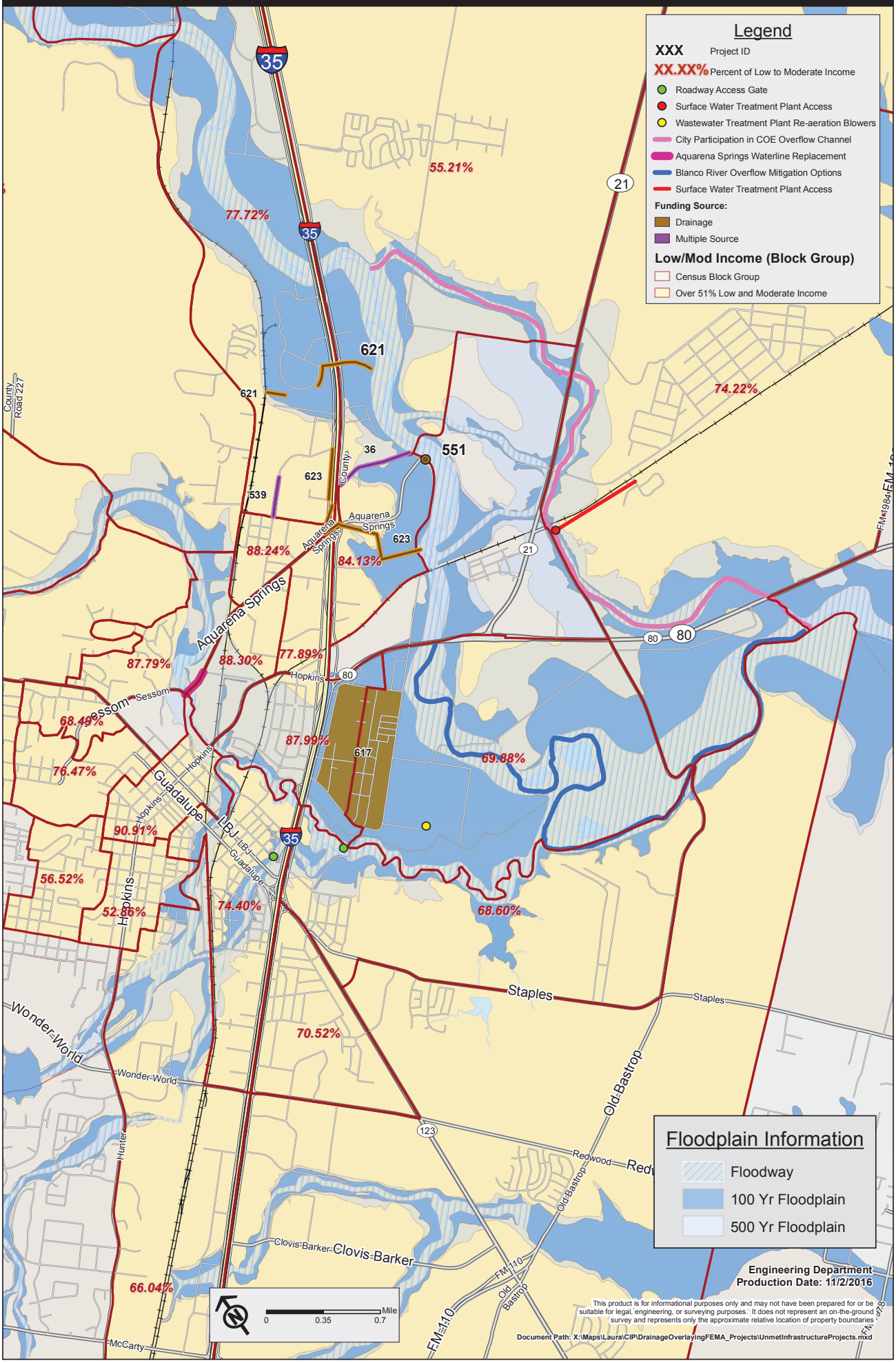

Map 2: Eligible Buyout Locations with LMI Overlay

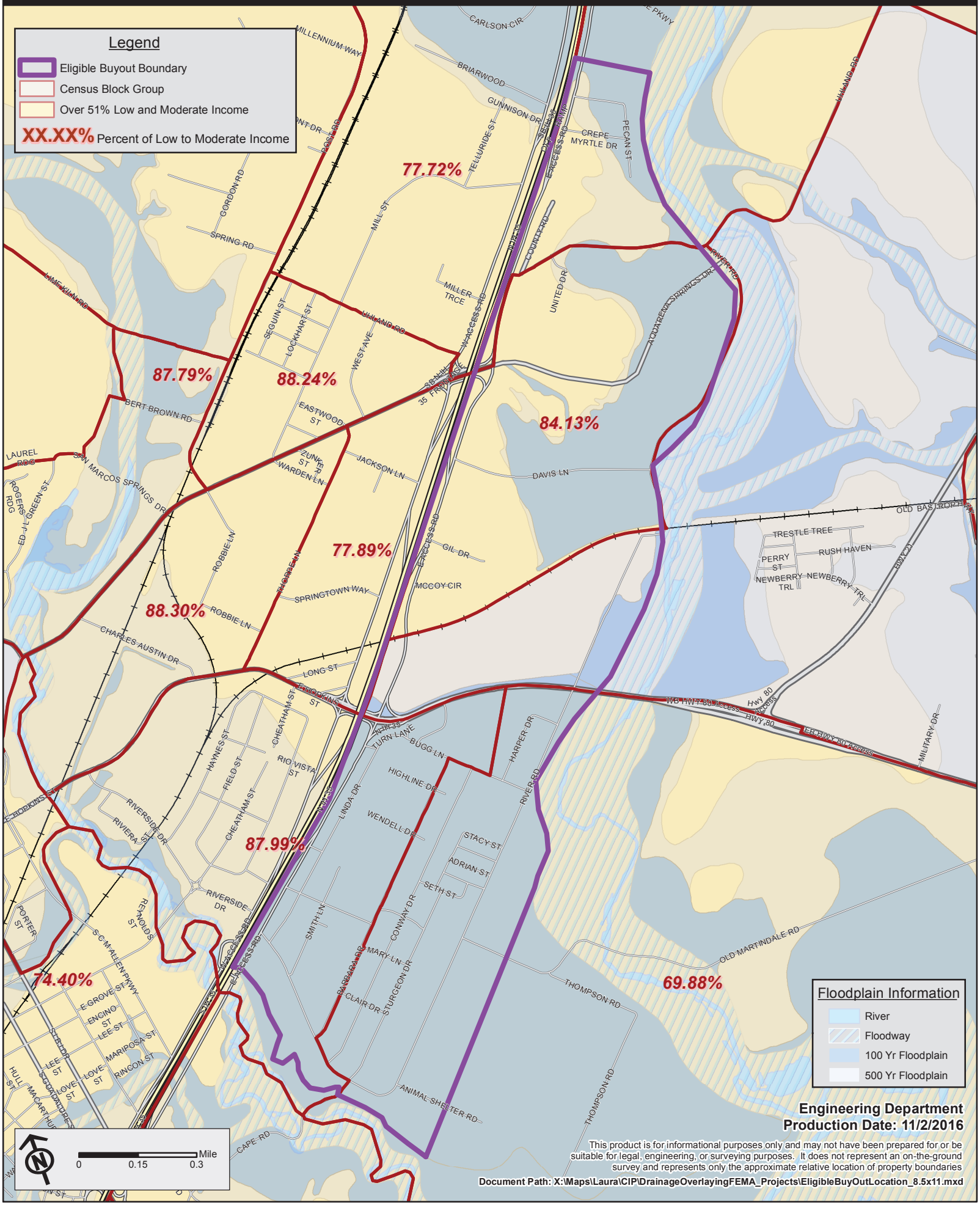

Engineering Department
Production Date: 11/2/2016

This product is for informational purposes only and may not have been prepared for or be suitable for legal, engineering, or surveying purposes. It does not represent an on-the-ground survey and represents only the approximate relative location of property boundaries

Document Path: X:\Maps\Laura\CIP\DrainageOverlayingFEMA_Projects\EligibleBuyOutLocation_8.5x11.mxd

Map 3: Owner Occupied Properties Affected by 2015 Flooding Events

Map 4: Rental Properties Affected by 2015 Flooding Events

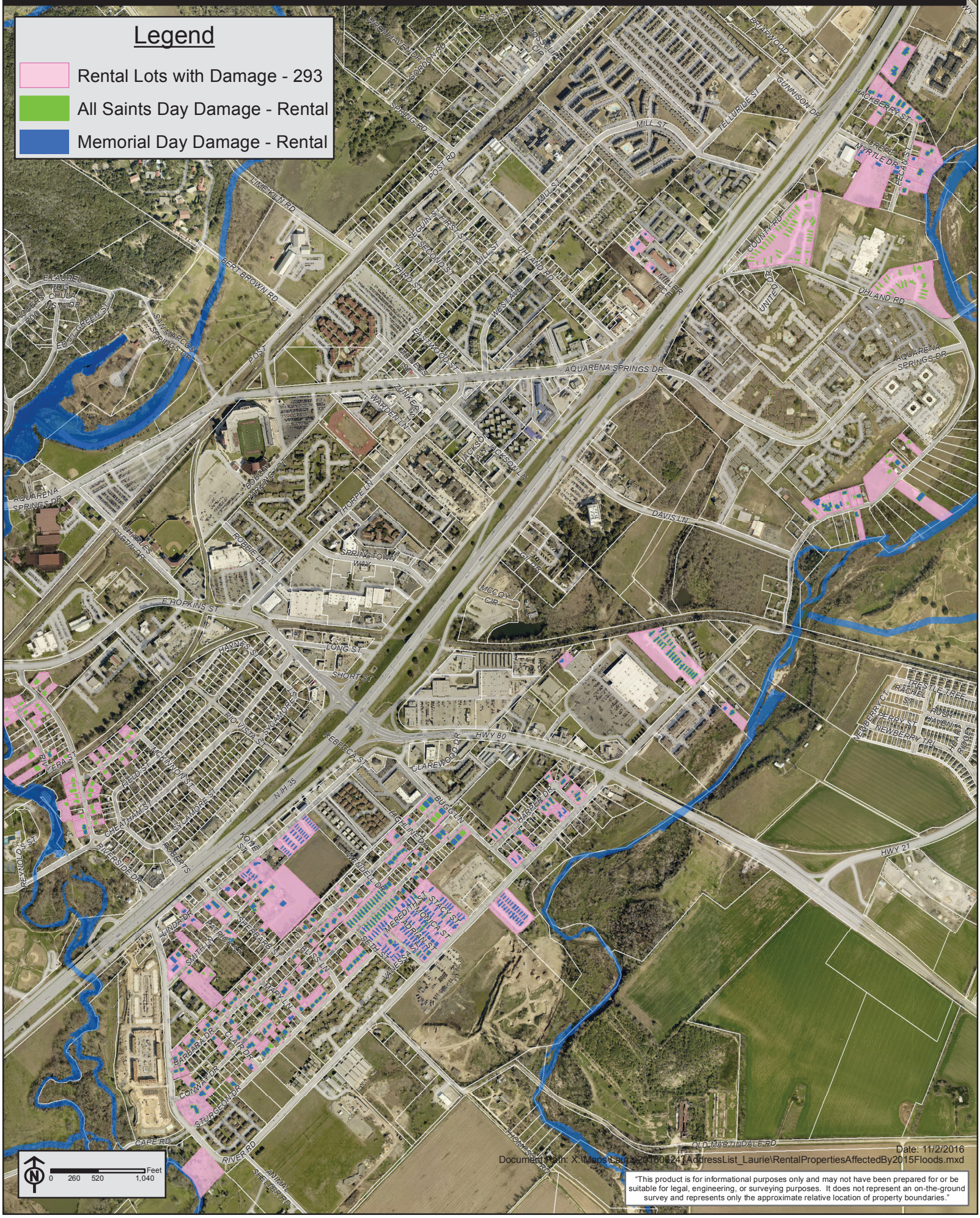

Map 5: Vacancy Locations from May and Oct Flooding

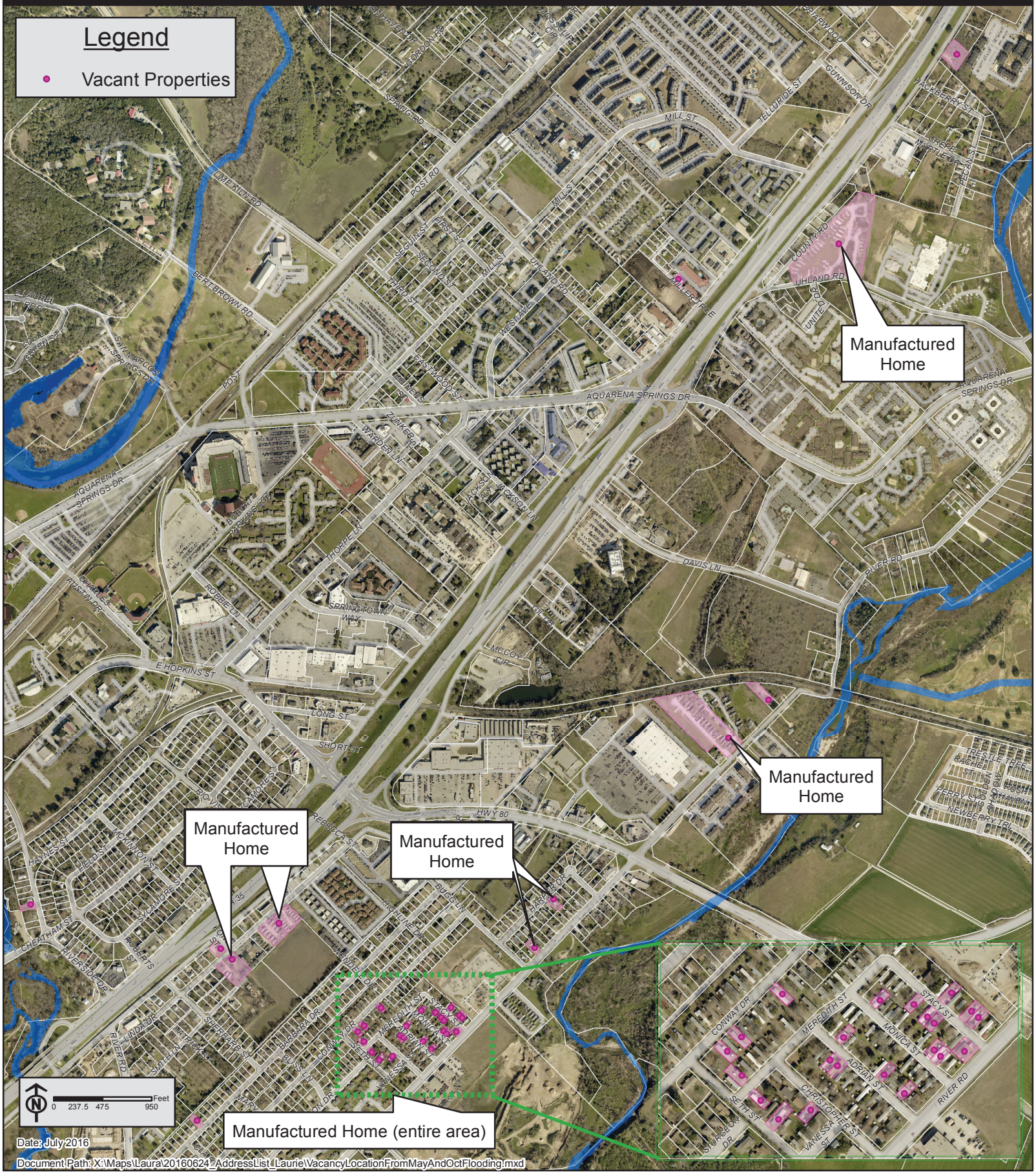

318 RIVERSIDE DR	902 MEREDITH ST	1205 ADRIAN ST	1212 STACY ST	1309 STACY ST	1418 HARPER DR
321 LINDA DR	903 MEREDITH ST	1205 MONICA ST	1302 STACY ST	1311 ADRIAN ST	1619 MILLER TRCE
324 LINDA DR	1006 CONWAY DR	1208 ADRIAN ST	1303 STACY ST	1311 MONICA ST	1701 RIVER RD
426 LINDA DR	1010 CONWAY DR	1208 SETH ST	1304 STACY ST	1311 STACY ST	1801 RIVER RD
608 BARBARA DR	1011 E UHLAND RD	1210 ADRIAN ST	1305 ADRIAN ST	1312 STACY ST	2108 N IH 35
707 BARBARA DR	1106 CONWAY DR	1212 CHRISTOPHER ST	1309 MONICA ST	1405 RIVER RD	
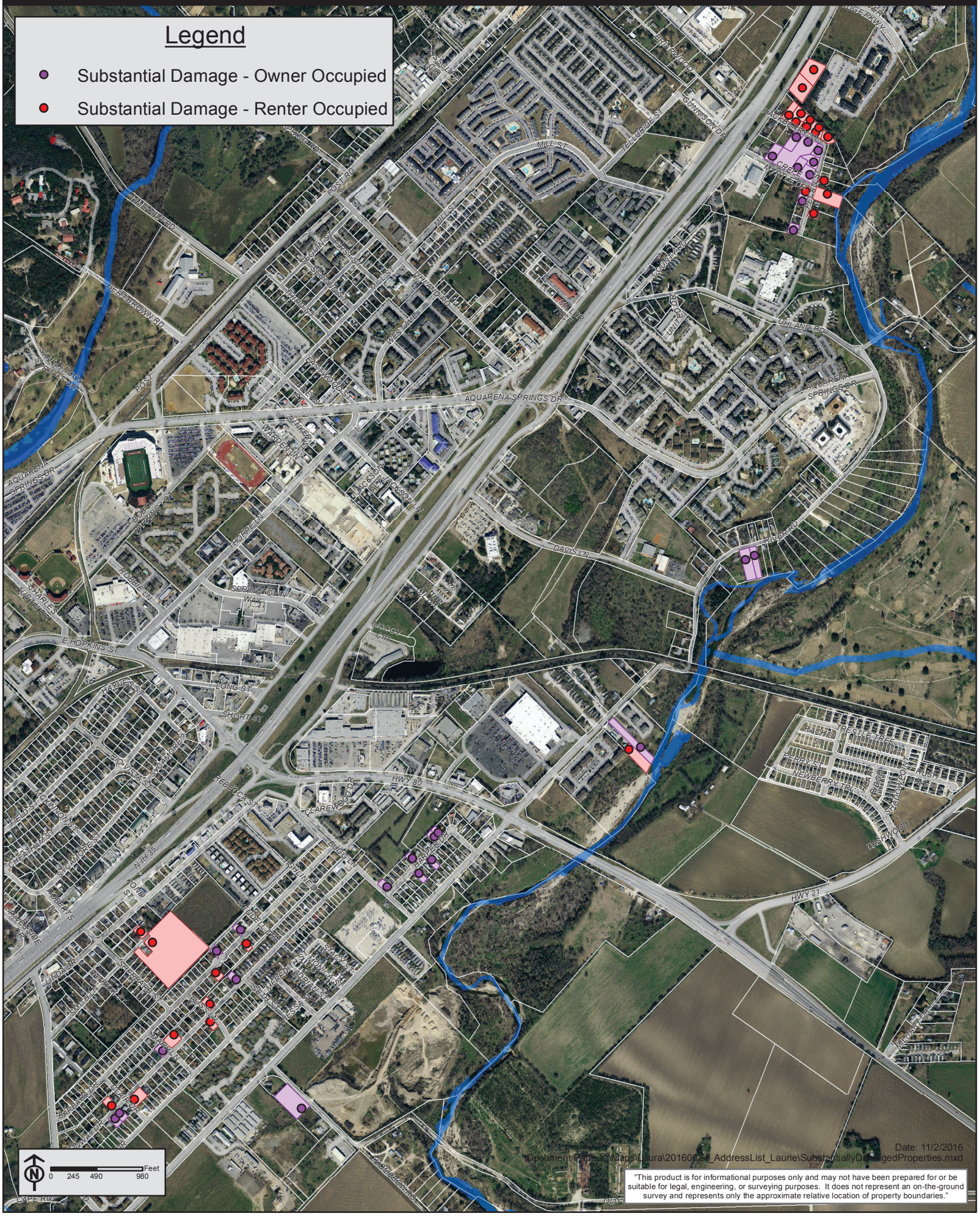
Map 6: Substantially Damaged Properties Affected by 2015 Flooding Events